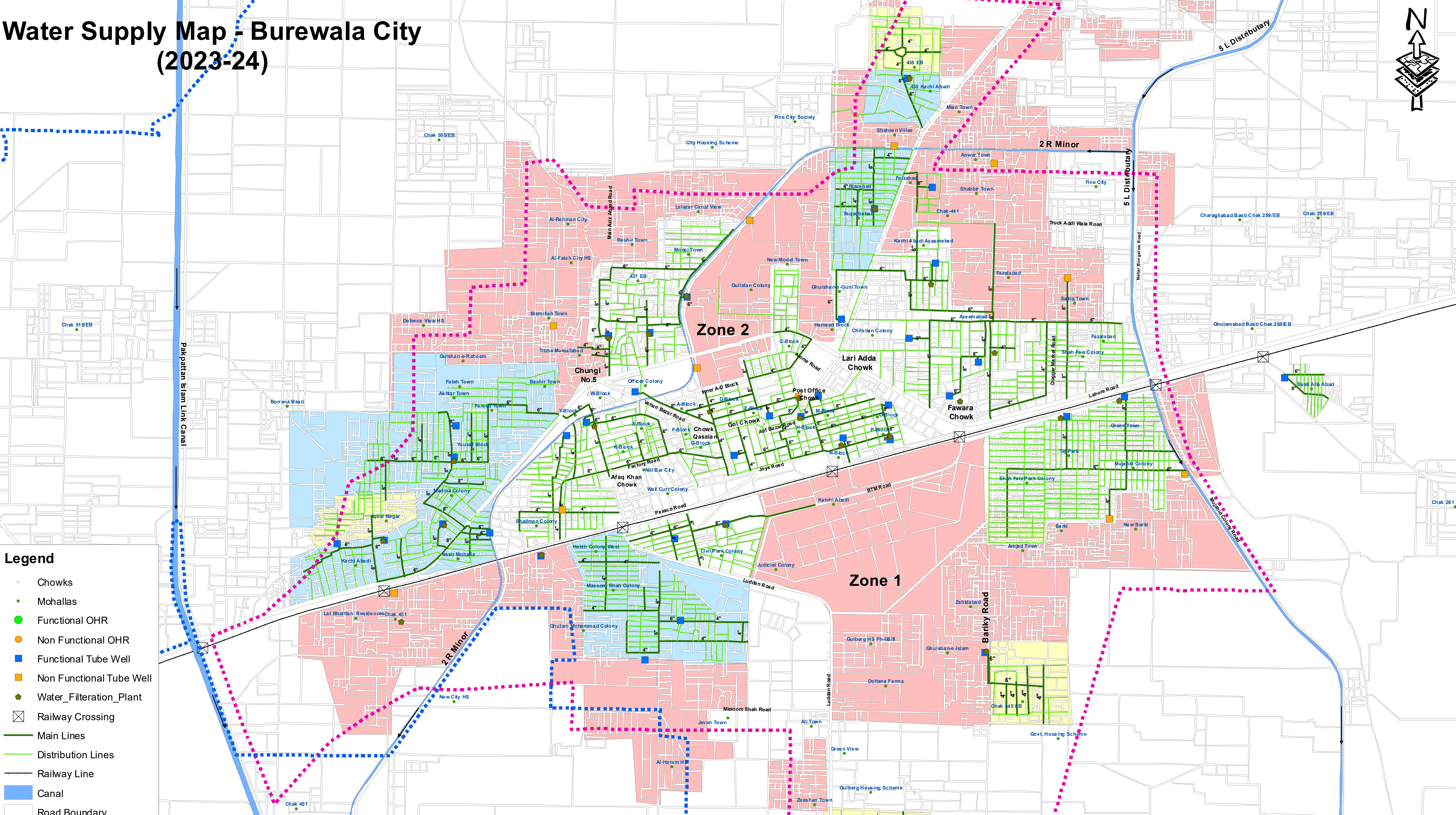
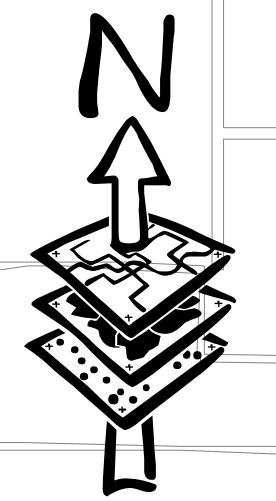





Water Supply Map - Burewala City (2023-24)



- Legend**
- Chowks
 - Mohallas
 - Functional OHR
 - Non Functional OHR
 - Functional Tube Well
 - Non Functional Tube Well
 - ◆ Water_Filtration_Plant
 - ⊠ Railway Crossing
 - Main Lines
 - Distribution Lines
 - Railway Line
 - ▬ Canal
 - ▭ Road Boundary
 - ▭ Contaminated Area
 - ▭ Unserved Area
 - ▭ Water Shortage Area
 - ▭ Zone 1
 - ▭ Zone 2
 - ▭ MC Boundary PLGA 2013
 - ▭ MC Boundary PLGA 2019

<p>Prepared By:</p>  <p>GIS Officer Municipal Committee Burewala</p>	<p>Signed By:</p>  <p>Municipal Officer (I&S) Municipal Committee Burewala</p>	<p>Signed By:</p>  <p>Chief Officer Municipal Committee Burewala</p>
---	---	--

Sr. No.	Type	Area (2022-2023)	Area (2023-2024)	Percentage
1	Total Served Area	2232	2232	51%
2	Unserved Area	2111	2111	49%
3	Partially Served Area	0	0	0%
4	Water Shortage Area	655	655	-
5	Water Contaminated Area	307	307	-

All sizes of pipelines are 3" unless otherwise mention