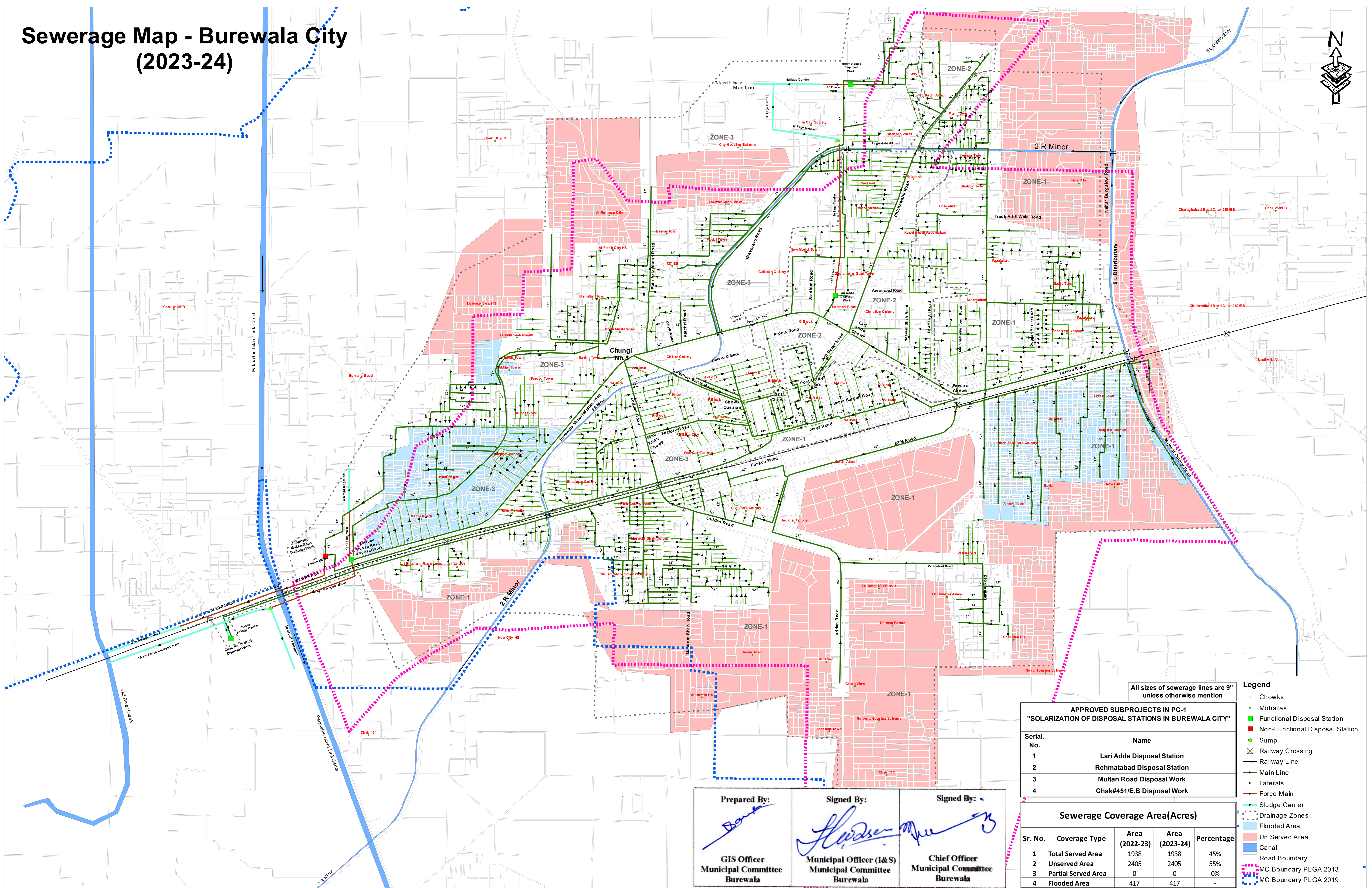
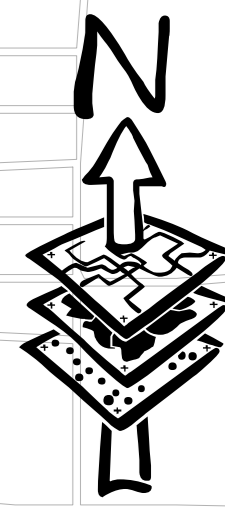


Sewerage Map - Burewala City (2023-24)



All sizes of sewerage lines are 9" unless otherwise mention




APPROVED SUBPROJECTS IN PC-1 "SOLARIZATION OF DISPOSAL STATIONS IN BUREWALA CITY"

Serial No.	Name
1	Lari Adda Disposal Station
2	Rehmatnabad Disposal Station
3	Multan Road Disposal Work
4	Chak#451/E.B Disposal Work

- Legend**
- Chowks
 - Mohallas
 - Functional Disposal Station
 - Non-Functional Disposal Station
 - Sump
 - Railway Crossing
 - Railway Line
 - Main Line
 - Laterals
 - Force Main
 - Sludge Carrier
 - Drainage Zones
 - Flooded Area
 - Un Served Area
 - Canal
 - Road Boundary
 - MC Boundary PLGA 2013
 - MC Boundary PLGA 2019

Sewerage Coverage Area(Acres)

Sr. No.	Coverage Type	Area (2022-23)	Area (2023-24)	Percentage
1	Total Served Area	1938	1938	45%
2	Unserved Area	2405	2405	55%
3	Partial Served Area	0	0	0%
4	Flooded Area	417	417	-

<p>Prepared By:</p>  <p>GIS Officer Municipal Committee Burewala</p>	<p>Signed By:</p>  <p>Municipal Officer (I&S) Municipal Committee Burewala</p>	<p>Signed By:</p>  <p>Chief Officer Municipal Committee Burewala</p>
---	---	---