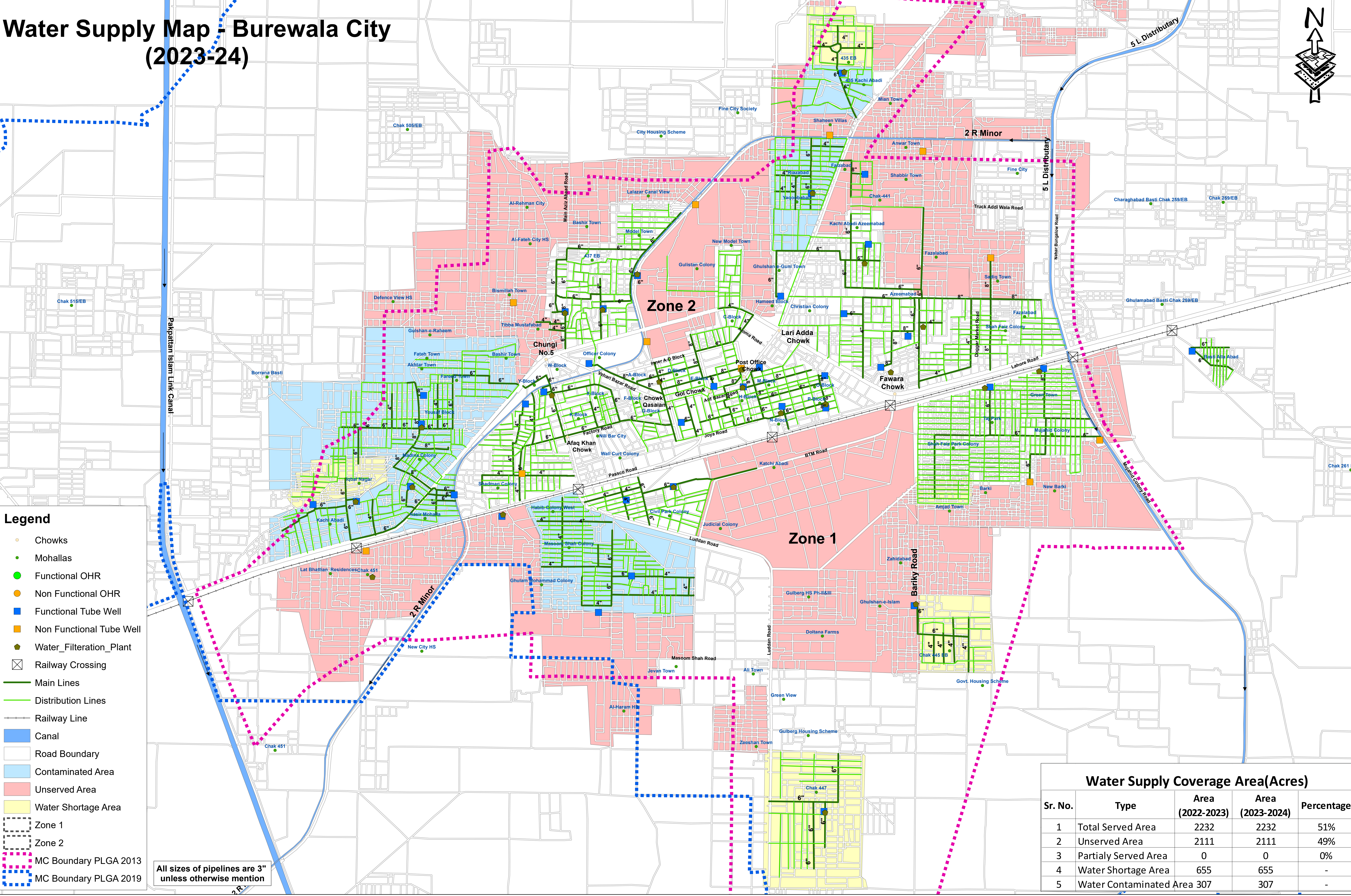
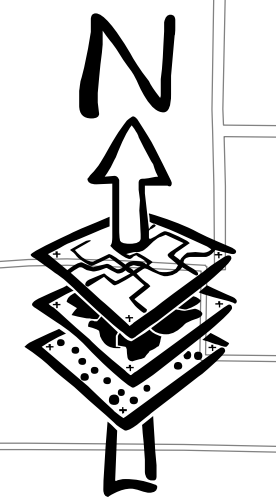


# Water Supply Map - Burewala City (2023-24)



- Legend**
- Chawks
  - Mohallas
  - Functional OHR
  - Non Functional OHR
  - Functional Tube Well
  - Non Functional Tube Well
  - ◆ Water\_Filtration\_Plant
  - Railway Crossing
  - Main Lines
  - Distribution Lines
  - Railway Line
  - Canal
  - Road Boundary
  - Contaminated Area
  - Unserved Area
  - Water Shortage Area
  - Zone 1
  - Zone 2
  - MC Boundary PLGA 2013
  - MC Boundary PLGA 2019

All sizes of pipelines are 3" unless otherwise mention

Water Supply Coverage Area(Acres)				
Sr. No.	Type	Area (2022-2023)	Area (2023-2024)	Percentage
1	Total Served Area	2232	2232	51%
2	Unserved Area	2111	2111	49%
3	Partially Served Area	0	0	0%
4	Water Shortage Area	655	655	-
5	Water Contaminated Area	307	307	-

PUNJAB MUNICIPAL DEVELOPEMENT FUND COMPANY

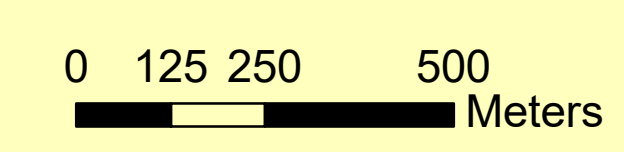


**PROJECT:**  
PUNJAB CITIES PROGRAM (PCP)

**Map Code**  
0625031123  
**Map Version**  
1.5

**DISCLAIMER:**  
INFORMATION PROVIDED BY MC, PHED & OTHER SOURCES.

**Scale:** 1:10,000



**Date**  
November 2023